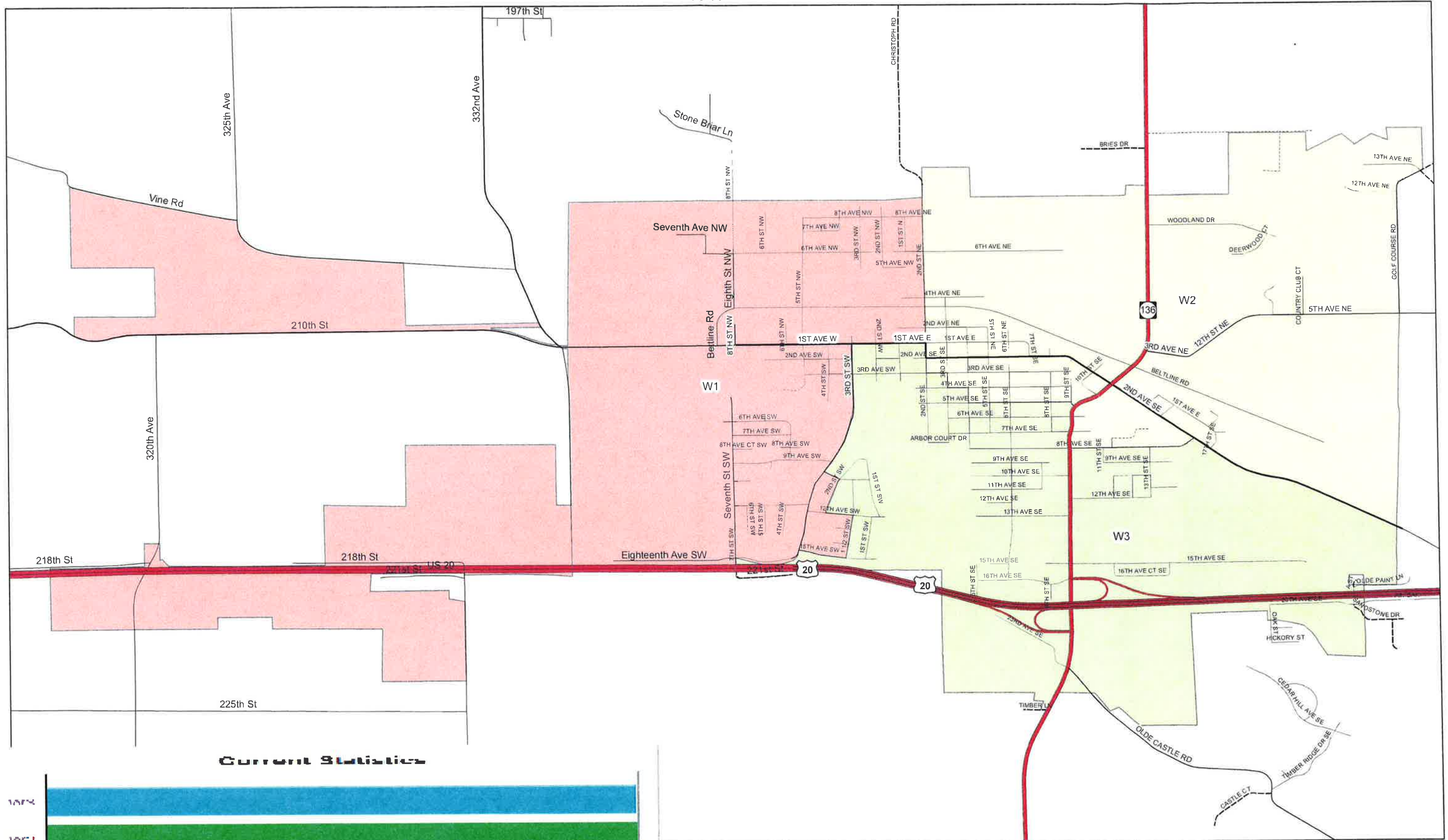



Plan A

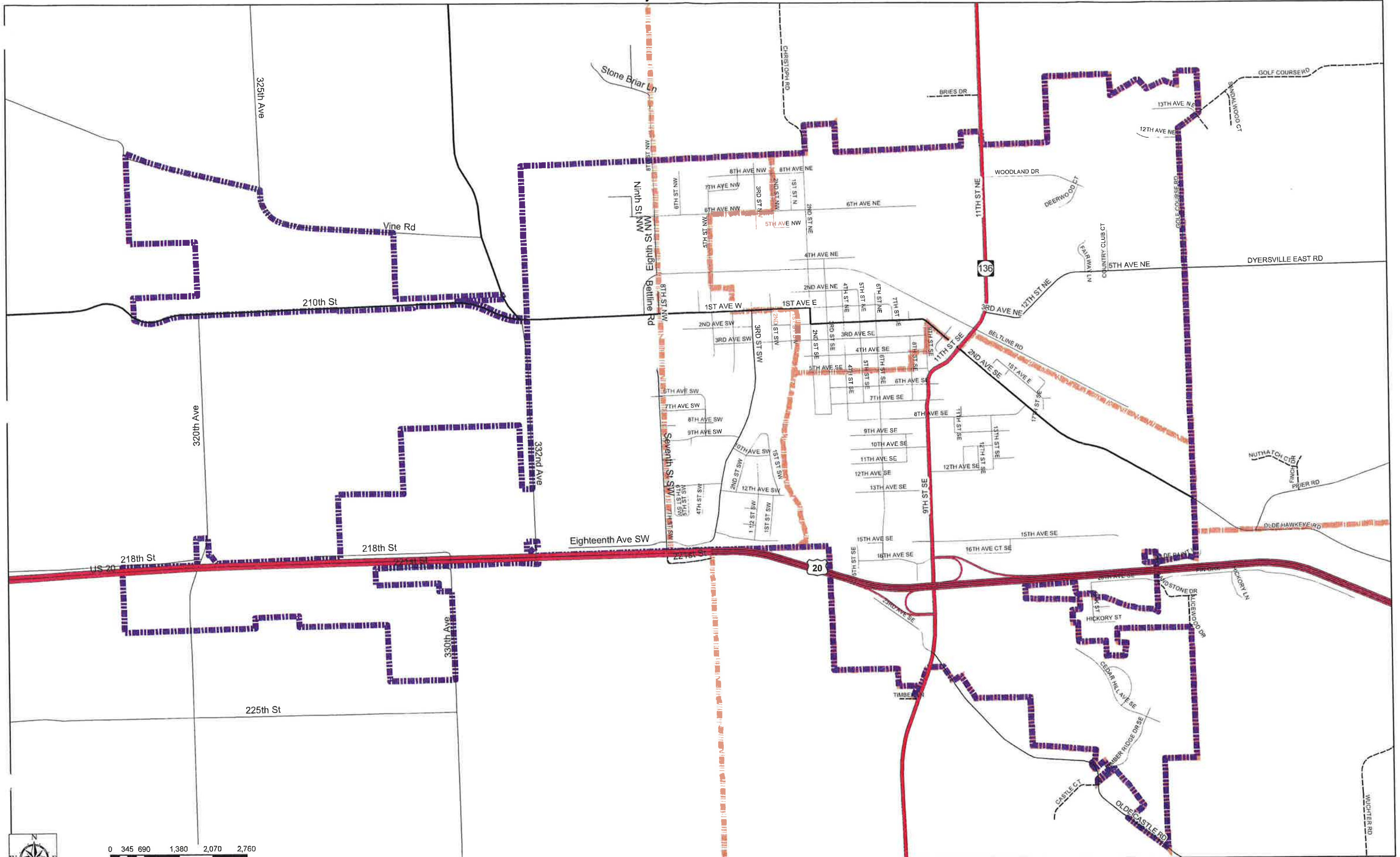


Current Statistics



DIST_ID	Ward	Total	Total_DEV	Total_DVP
1	W1	1352	-1	-0.073909830007391
2	W2	1357	4	0.295639320029564
3	W3	1349	-4	-0.295639320029564

CURRENT
Dyersville Wards



Date: 06/21/2011

*Notice - These maps are compiled for assessment and tax information purposes from official county records. All map information shown is for the forgoing purpose and does not represent a survey of land.